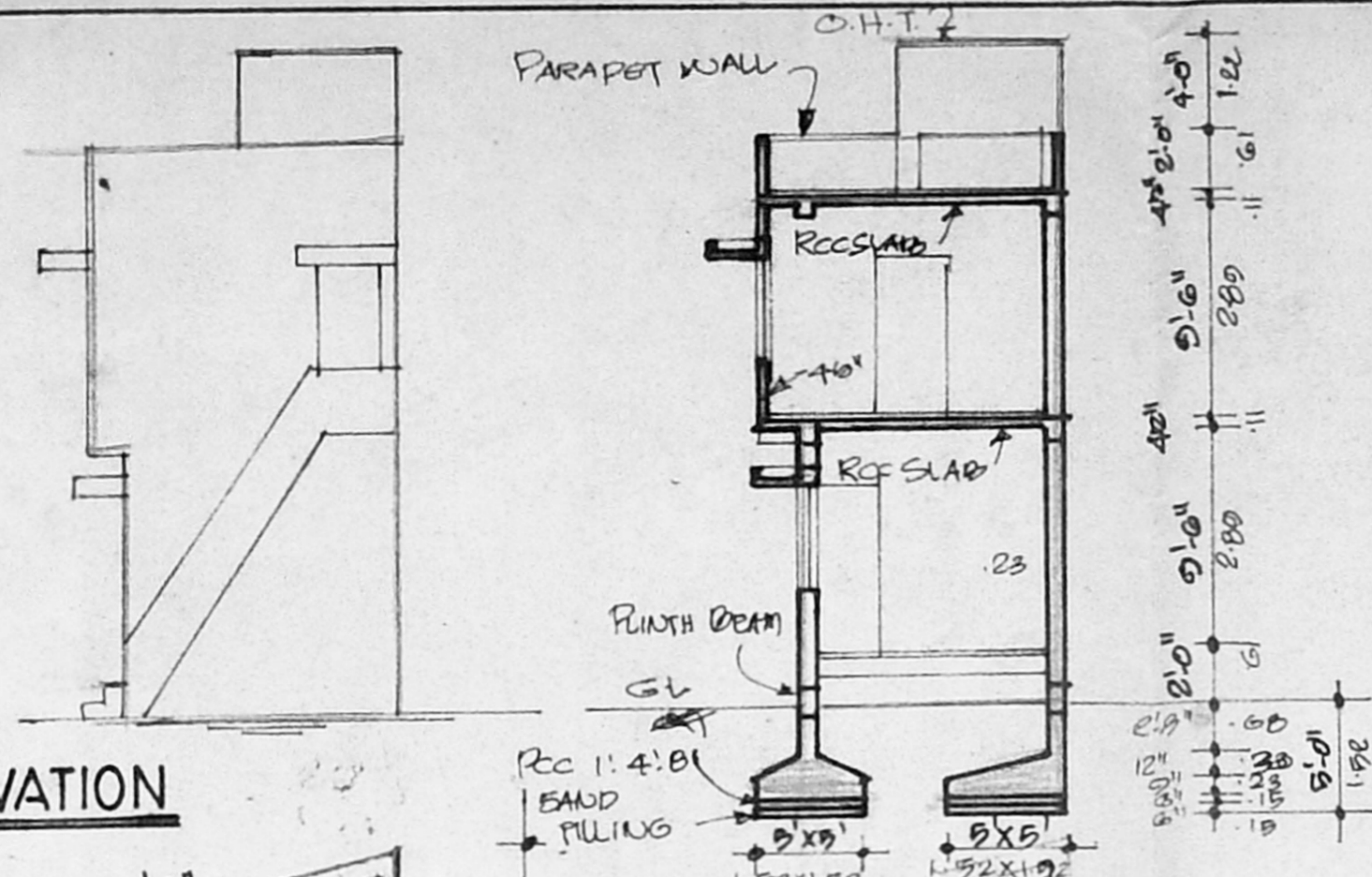
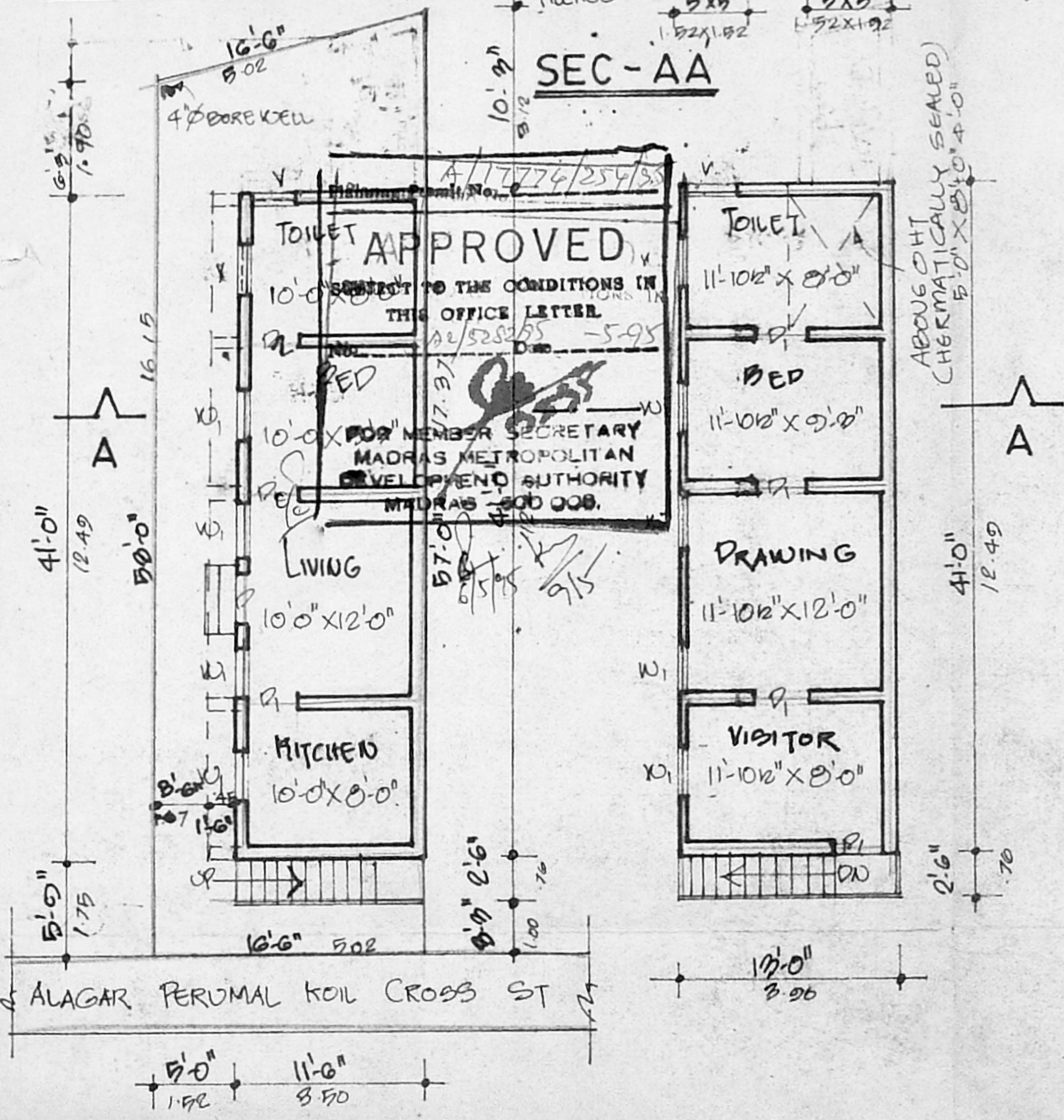


ELEVATION

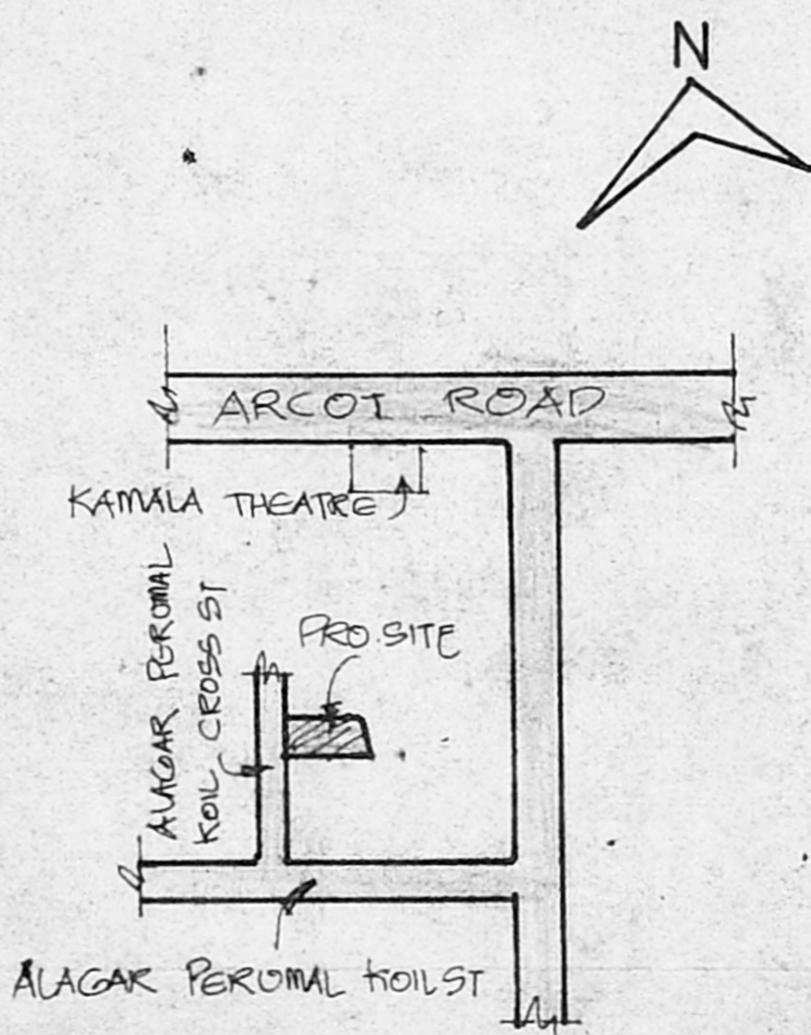


SEC - AA



SITE PLAN / G.F. PLAN

F.F. PLAN



KEY PLAN
(NOT TO SCALE)

PROPOSED CONSTRUCTION OF
A RESIDENTIAL BUILDING AT
DOOR NO.48/1B, ALAGAR
PERUMAL KOIL CROSS STREET IN
T.S.NO.5/6, BLOCK NO.2,
KODAMBAKKAM VILLAGE,
VADAPALANI, MADRAS - 26.
M.C.DN.NO. 121
SCALE 1:100 (1" = 8'-0")

JOINERY

D	DOOR	3'-8" x 7'-0"	A2/5282/95
D1	DOOR	3'-0" x 7'-0"	
D2	DOOR	2'-6" x 7'-0"	28/3/95
W	WINDOW	4'-0" x 4'-6"	
W1	WINDOW	3'-0" x 4'-6"	
V	VENTILATOR	8'-0" x 2'-0"	

AREA DETAILS

S.NO	DESCRIPTION	SQ.FT.	SQ.M.
1.	PLOT AREA	907.50	84.31
2.	G.F. AREA	471.90	43.80
3.	F.F. AREA	533.00	49.62
4.	TOTAL AREA	1004.90	93.42
5.	PLOT COVERAGE	58.77 %	

REFERENCE

- PROPOSAL
- ROAD
- BOLD DRY

OWNER

[Handwritten signature]

[Handwritten signature]
K.L. SANKAR, D.C.E.,
LICENSED SURVEYOR,
CLASS-II, NO. 214.

LICENSED SURVEYOR